

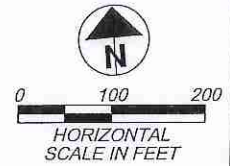
LEGEND:

- ▣ PROPOSED R/W MONUMENT BOX
- I.P.F. IRON PIN (FOUND)
- I.R.S. IRON PIN SET W/ ID CAP
- D.L.R. 5/8" REBAR (FOUND) W/CAP

STATE OF OHIO
WILLIAMS COUNTY
NORTHWEST TOWNSHIP
SECTION 2, TOWNSHIP 10 SOUTH, RANGE 4 WEST

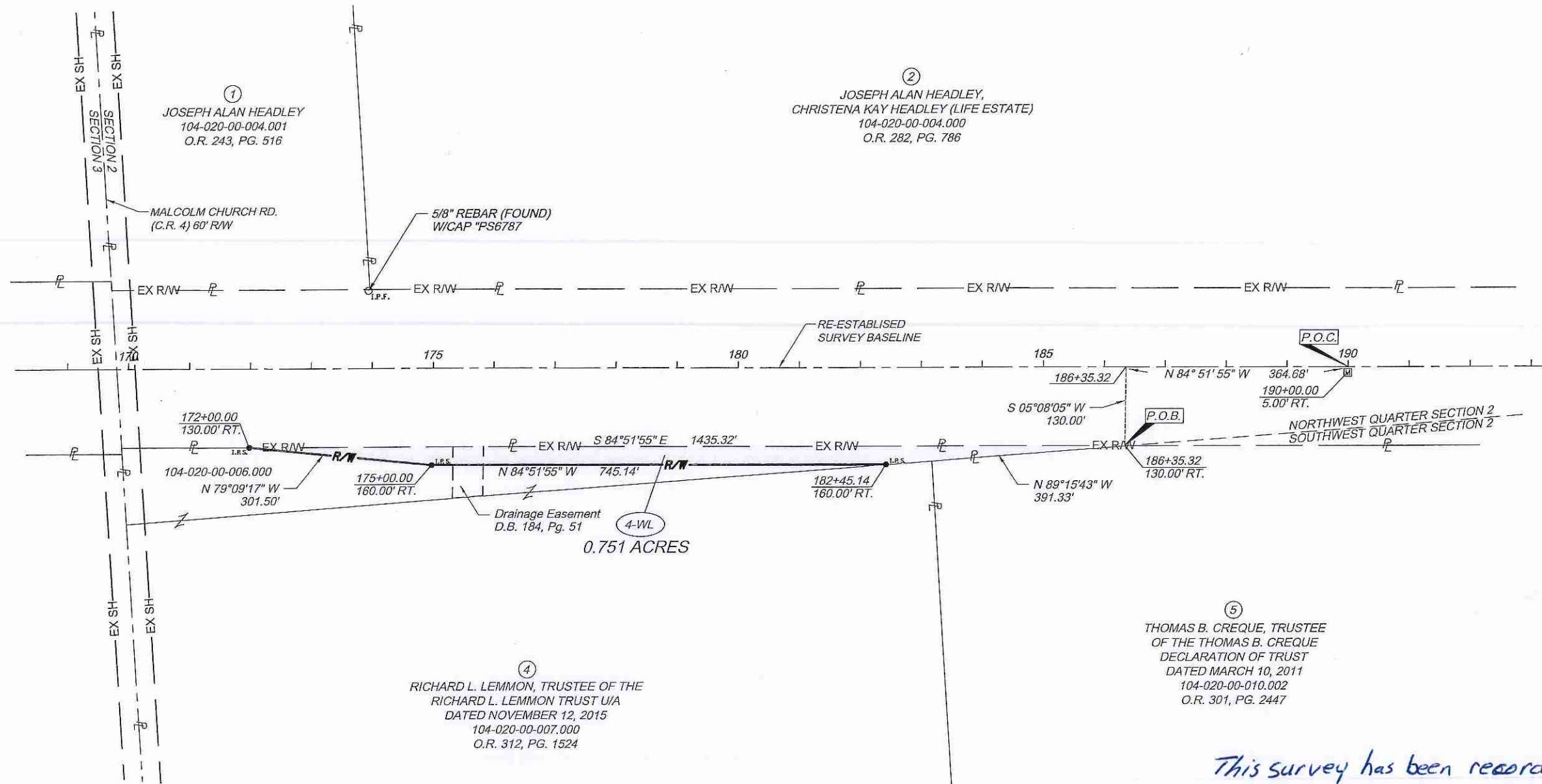
BASIS OF BEARINGS:

BEARINGS ARE BASED ON GRID NORTH OF THE OHIO STATE PLANE COORDINATE SYSTEM, NAD83(2011), NORTH ZONE.



PERTINENT DOCUMENTS:

EXISTING RIGHT OF WAY WAS DETERMINED USING OHIO TURNPIKE COMMISSION PLAN TITLED "PROJECT NO. 1, DESIGN SECTON D-21, CONTRACT NO. C-62" AND FOUND MONUMENTATION.



② JOSEPH ALAN HEADLEY,
CHRISTENA KAY HEADLEY (LIFE ESTATE)
104-020-00-004.000
O.R. 282, PG. 786

① JOSEPH ALAN HEADLEY
104-020-00-004.001
O.R. 243, PG. 516

④ RICHARD L. LEMMON, TRUSTEE OF THE
RICHARD L. LEMMON TRUST U/A
DATED NOVEMBER 12, 2015
104-020-00-007.000
O.R. 312, PG. 1524

⑤ THOMAS B. CREQUE, TRUSTEE
OF THE THOMAS B. CREQUE
DECLARATION OF TRUST
DATED MARCH 10, 2011
104-020-00-010.002
O.R. 301, PG. 2447



Steven L. Mullaney
Steven L. Mullaney, Professional Land Surveyor (7900)

*This survey has been recorded in
Volume 28R Page 027 of the
Williams County Record of Surveys*

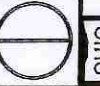
07/07/20
Date

DESIGNED	CHECKED	NO.	REVISIONS	BY	DATE
NLC	WCL				
DRAWN	IN CHARGE				
NLC	TDM				

RIGHT OF WAY PARCEL EXHIBIT
PARCEL 4-WL

PROJECT 39-20-01
DATE:

14 / 19



OHIO TURNPIKE AND INFRASTRUCTURE COMMISSION

